EXHIBIT "A"

LEGAL DESCRIPTION
FOR ABANDONMENT OF
INGRESS & EGRESS EASEMENT FOR
REFUSE COLLECTION AND EMERGENCY CITY VEHICLES

THAT ENTIRE 50 FOOT WIDE EASEMENT FOR INGRESS & EGRESS FOR REFUSE COLLECTION AND EMERGENCY CITY VEHICLES, OVER PARCEL No.1, AS DEFINED IN DOCUMENT NUMBER 2010-571704, MARICOPA COUNTY RECORDS, LOCATED LOCATED IN THE NORTHEAST QUARTER OF SECTION 15, TOWNSHIP 1 NORTH, RANGE 4 EAST OF THE GILA AND SALT RIVER BASE AND MERIDIAN, MARICOPA COUNTY, ARIZONA.

SAID EASEMENT IS DESCRIBED AS PARCEL NO. 1, WITHIN THE DOCUMENT NUMBER 84-477489, RECORDS OF MARICOPA COUNTY, ARIZONA.

REGISTERED LAND SURVEYOR
CERTIFICATE NO.
41894
ERIC L.
SOSTROM
Date Signed
ARIZONA U.S.A.
EXPIRES 3/31/2017

S|I|G
SURVEY INNOVATION GROUP, INC
Ph (480) 922 0780 *Land Surveying Services* Fx (480) 922 0781
7301 EAST EVANS ROAD, SCOTTSDALE, AZ 85260

EXHIBIT "A"
TEMPE, ARIZONA

JOB# 14-068	DWG: REFUSE+EMRGCY RLSE		DATE: 7/13/16
SCALE: N.T.S.	DRAWN: ELS	CHK: RMH	SHEET: 1 OF 2

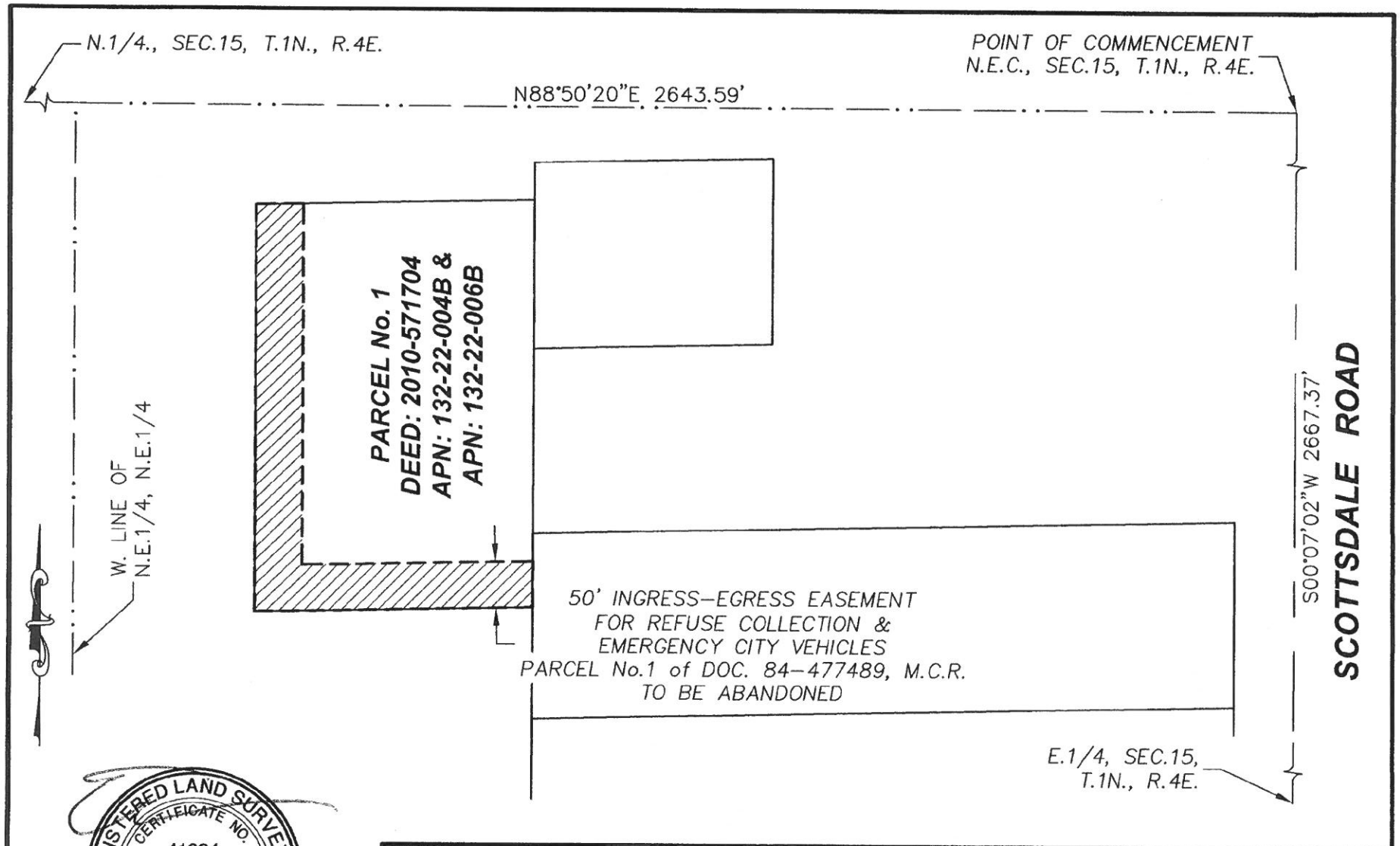

REGISTERED LAND SURVEYOR
CERTIFICATE NO.
41894
ERIC L.
SOSTROM
Date Signed 7-13-16
ARIZONA U.S.A.
EXPIRES 3/31/2017

S|I|G

SURVEY INNOVATION GROUP, INC

Ph (480) 922 0780 ***Land Surveying Services*** Fx (480) 922 0781

7301 EAST EVANS ROAD, SCOTTSDALE, AZ 85260

EXHIBIT "B"
TEMPE, ARIZONA

JOB# 14-068	DWG: REFUSE+EMRGY RLSE		DATE: 7/13/16
SCALE: N.T.S.	DRAWN: ELS	CHECK: RMH	SHEET: 2 OF 2

EXHIBIT "A"

LEGAL DESCRIPTION
FOR ABANDONMENT OF
BICYCLE PATH & APPURTENANT LIGHTING

THAT ENTIRE 10 FOOT WIDE EASEMENT FOR BICYCLE PATH AND APPURTENANT LIGHTING OVER PARCEL No. 2 AS DEFINED IN DOCUMENT NUMBER 2010-571704, MARICOPA COUNTY RECORDS, LOCATED IN THE NORTHEAST QUARTER OF SECTION 15, TOWNSHIP 1 NORTH, RANGE 4 EAST OF THE GILA AND SALT RIVER BASE AND MERIDIAN, MARICOPA COUNTY, ARIZONA.

SAID EASEMENT IS DESCRIBED IN DOCKET 14602, PAGE 732, RECORDS OF MARICOPA COUNTY, ARIZONA.

REGISTERED LAND SURVEYOR
CERTIFICATE NO.
41894
ERIC L.
SOSTROM
Date Signed 7-13-16
ARIZONA U.S.A.
EXPIRES 3/31/2017

S|I|G
SURVEY INNOVATION GROUP, INC
Ph (480) 922 0780 *Land Surveying Services* Fx (480) 922 0781
7301 EAST EVANS ROAD, SCOTTSDALE, AZ 85260

EXHIBIT "A"
TEMPE, ARIZONA

JOB# 14-068	DWG: BIKE+LITE RELEASE		DATE: 7/13/16
SCALE: N.T.S.	DRAWN: ELS	CHK: RMH	SHEET: 1 OF 2

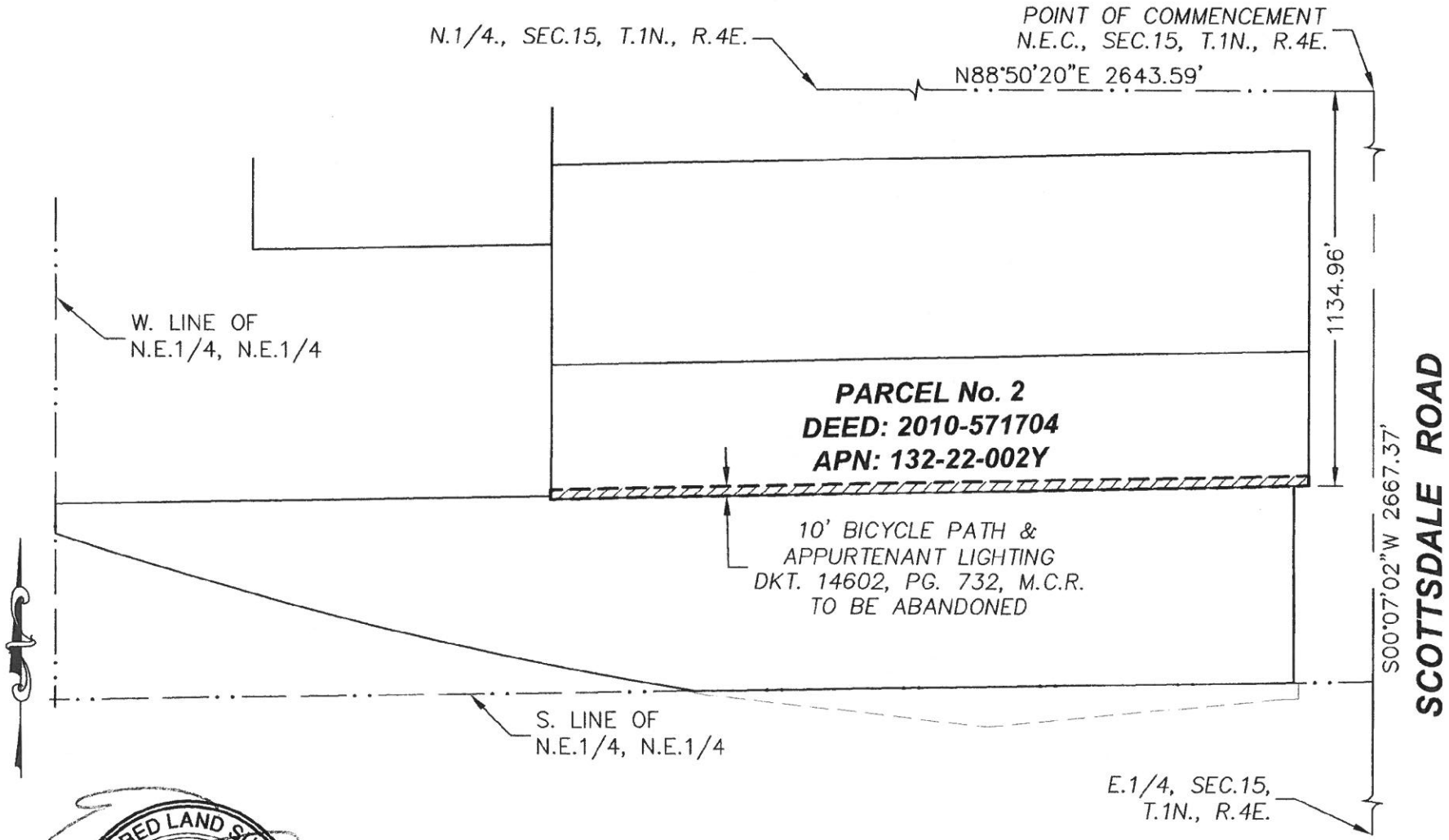

REGISTERED LAND SURVEYOR
CERTIFICATE NO.
41894
ERIC L.
SOSTROM
Date Signed 7/13/16
ARIZONA U.S.A.
EXPIRES 3/31/2017

S|I|G

SURVEY INNOVATION GROUP, INC

Ph (480) 922 0780 ***Land Surveying Services*** Fx (480) 922 0781

7301 EAST EVANS ROAD, SCOTTSDALE, AZ 85260

EXHIBIT "B"
TEMPE, ARIZONA

JOB# 14-068	DWG: BIKE+LITE RELEASE		DATE: 7/13/16
SCALE: N.T.S.	DRAWN: ELS	CHECK: RMH	SHEET: 2 OF 2

EXHIBIT "A"

LEGAL DESCRIPTION FOR ABANDONMENT OF STORM SEWER

THAT ENTIRE 15 FOOT WIDE EASEMENT FOR STORM SEWER OVER PARCEL No. 2 & No. 3, AS DEFINED IN DOCUMENT NUMBER 2010-571704, MARICOPA COUNTY RECORDS, LOCATED IN THE NORTHEAST QUARTER OF SECTION 15, TOWNSHIP 1 NORTH, RANGE 4 EAST OF THE GILA AND SALT RIVER BASE AND MERIDIAN, MARICOPA COUNTY, ARIZONA.

SAID EASEMENT IS DESCRIBED IN DOCKET 14602, PAGE 734, RECORDS OF MARICOPA COUNTY, ARIZONA.

REGISTERED LAND SURVEYOR
CERTIFICATE NO.
41894
ERIC L.
SOSTROM
Date Signed 7-13-16
ARIZONA U.S.A.
EXPIRES 3/31/2017

S|I|G
SURVEY INNOVATION GROUP, INC
Ph (480) 922 0780 *Land Surveying Services* Fx (480) 922 0781
7301 EAST EVANS ROAD, SCOTTSDALE, AZ 85260

EXHIBIT "A"
TEMPE, ARIZONA

JOB# 14-068	DWG: STORM RELEASE		DATE: 7/13/16
SCALE: N.T.S.	DRAWN: ELS	CHK: RMH	SHEET: 1 OF 2

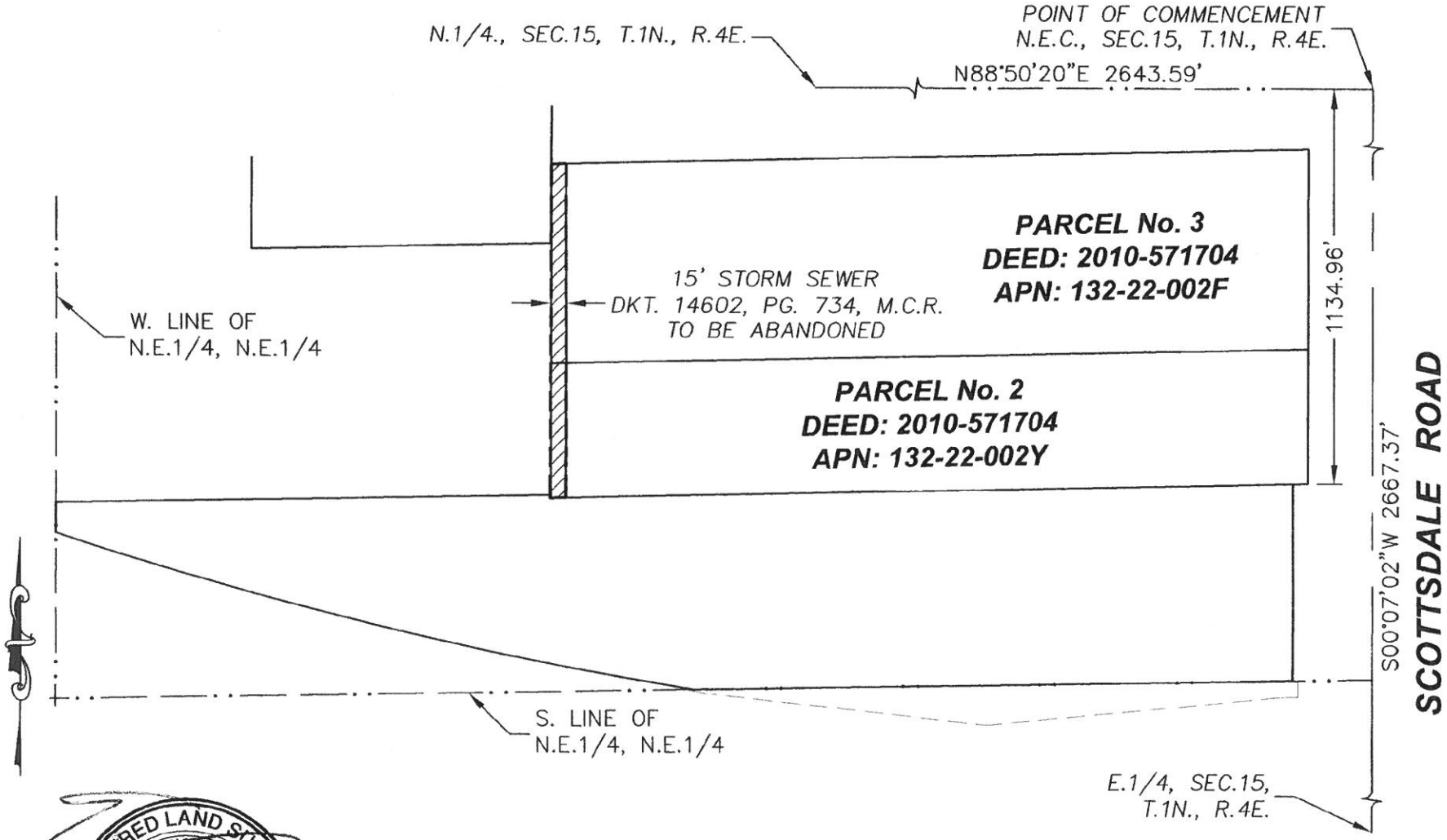

REGISTERED LAND SURVEYOR
CERTIFICATE NO.
41894
ERIC L.
SOSTROM
Date Signed 7-13-16
ARIZONA U.S.A.
EXPIRES 3/31/2017

S|I|G

SURVEY INNOVATION GROUP, INC

Ph (480) 922 0780 ***Land Surveying Services*** Fx (480) 922 0781

7301 EAST EVANS ROAD, SCOTTSDALE, AZ 85260

EXHIBIT "B"
TEMPE, ARIZONA

JOB# 14-068	DWG: STORM RELEASE		DATE: 7/13/16
SCALE: N.T.S.	DRAWN: ELS	CHECK: RMH	SHEET: 2 OF 2

EXHIBIT "A"

LEGAL DESCRIPTION FOR ABANDONMENT OF REFUSE COLLECTION AND EMERGENCY CITY VEHICLES

THAT PORTION OF THE EASEMENT FOR INGRESS & EGRESS FOR REFUSE COLLECTION AND EMERGENCY CITY VEHICLES, OVER PARCEL No. 1 AS DEFINED IN DOCUMENT NUMBER 2010-571704, MARICOPA COUNTY RECORDS, LOCATED LOCATED IN THE NORTHEAST QUARTER OF SECTION 15, TOWNSHIP 1 NORTH, RANGE 4 EAST OF THE GILA AND SALT RIVER BASE AND MERIDIAN, MARICOPA COUNTY, ARIZONA.

SAID EASEMENT IS DESCRIBED AS EXHIBIT "D", WITHIN THE DOCUMENT NUMBER 1996-372996, RECORDS OF MARICOPA COUNTY, ARIZONA.

REGISTERED LAND SURVEYOR
CERTIFICATE NO.
41894
ERIC L.
SOSTROM
Date Signed 7-13-16
ARIZONA U.S.A.
EXPIRES 3/31/2017

S|I|G
SURVEY INNOVATION GROUP, INC
Ph (480) 922 0780 *Land Surveying Services* Fx (480) 922 0781
7301 EAST EVANS ROAD, SCOTTSDALE, AZ 85260

EXHIBIT "A"
TEMPE, ARIZONA

JOB# 14-068	DWG: EMRGCY+REFUSE RLSE		DATE: 7/13/16
SCALE: N.T.S.	DRAWN: ELS	CHK: RMH	SHEET: 1 OF 2

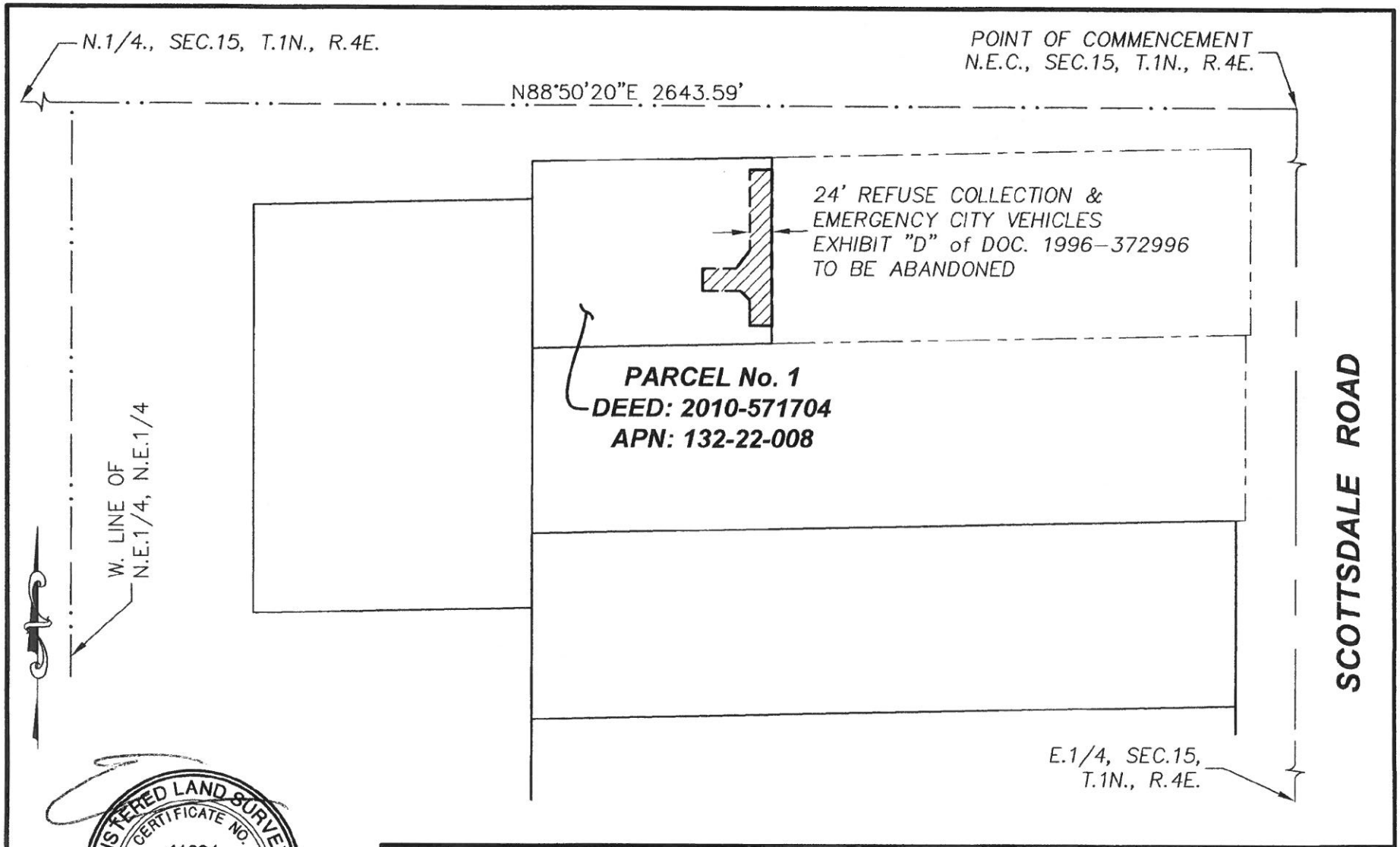

REGISTERED LAND SURVEYOR
CERTIFICATE NO.
41894
ERIC L.
SOSTROM
Date Signed 7/13/16
ARIZONA U.S.A.
EXPIRES 3/31/2017

S|I|G

SURVEY INNOVATION GROUP, INC

Ph (480) 922 0780 ***Land Surveying Services*** Fx (480) 922 0781

7301 EAST EVANS ROAD, SCOTTSDALE, AZ 85260

EXHIBIT "B"
TEMPE, ARIZONA

JOB# 14-068	DWG: EMRGY+REFUSE RLSE		DATE: 7/13/16
SCALE: N.T.S.	DRAWN: ELS	CHECK: RMH	SHEET: 2 OF 2